

Staithes Treasure Hunt

Follow the route and answer the questions. **A great afternoon with beautiful views.** Children have fun spotting things. Older ones exercise your brains on harder questions



August 2020 Edition



The route is approximately 1¼ miles long with some steep hills and steps and takes 1-1½ hours to complete.

Start and finish by the car park at the junction of Staithes Lane and Whitegate Close TS13 5AD.

All clues are visible without intruding on private areas such as gardens etc.

There is no hidden treasure (that we know of), simply answer the questions and collect the items listed on the next page to get points and the team with the most points wins. Have fun.

Disclaimer: We accept no responsibility for any loss, injury, claim, or damage of any kind resulting from, arising out of or in any way related to this treasure hunt. You and anyone participating in this treasure hunt, do so at your own risk.

Copyright © 2020 Peter Boote Limited, All rights reserved.

You may not copy or reproduce this treasure hunt unless copied as a whole. You may copy it as a whole but may not modify it or sell it.

Name the cottages with these plaques. Look out for them throughout the hunt



1.		
	3 points	
2.		
	3 points	
3.		
	3 points	
4.		
	3 points	
5.		
	3 points	
6.		
	3 points	




7.		
	3 points	
8.		
	3 points	
9.		
	3 points	
10.		
	3 points	
11.		
	3 points	
12.		
	3 points	









13.		
	3 points	
14.		
	3 points	
15.		
	3 points	
16.		
	3 points	
17.		
	3 points	
18.		
	3 points	
19.		
	3 points	
20.		
	3 points	
21.		
	3 points	

22.		
	3 points	
23.		
	3 points	
24.		
	3 points	
25.		
	3 points	
26.		
	3 points	
27.		
	3 points	
28.		
	3 points	
29.		
	3 points	
30.		
	3 points	







Collect the following:





31.	A mirror (2 points) A baseball cap (1 point) A golf ball (2 points) A bus ticket (1 point) A marble (2 points) A chocolate bar wrapper (1 point)	
-----	---	--

Start from the car park and go down Staithes Lane. Half way down, turn right along Brown's Terrace		
32.	'Cobles' are flat-bottomed, high-bowed what ?	
	1 point	
33.	 Which house has this train?	
	1 point	
34.	 What words are above this?	
	2 points	
35.	Who planted the gardens?	
	2 points	
36.	 Where?	
	1 point	

37.	Ink ratio (anag)?	2 points	
Continue up the hill until 'The Moorings' cottage is straight ahead of you. Go to the left of this cottage to the viewpoint. The view is worth the climb.			
38.	Who made the seats?	1 point	
When you have finished enjoying the view, return to the path and turn right down the steps/slope with the wooden fence/handrail. Work your way down to the main road.			
39.	Look out for the oily old insect (anag)?	3 points	
At the bend in the main road go down the alley next to the Corner Bistro and before the bridge turn left. Continue all the way along Wesley Sq & Beckside.			
40.	 Where?	2 points	
41.	 Where is this?	2 points	
42.	What is Yorkshire Waters emergency number?	1 point	
43.	What colour is the porch on the cottage?	2 points	
44.	 Where?	2 points	
45.	What measures 600 x 450?	3 points	
At the top of Beckside turn left down Staithes Lane which becomes High Street			
46.	 Where?	2 points	
47.	What did the house with this knocker used to be?	2 points	
48.	 Where?	2 points	
49.	When was the larger of the two Primitive Methodist Chapels built?	1 point	
50.	 What is this on?	3 points	
51.	 What bird is this?	1 point	
52.	 Where?	2 points	



53.	 Where?	1 point
At the bottom follow the main road round to the right.		
54.	Stylish art a glee (anag)?	1 point
55.	 Where is the Union Jack?	2 points
56.	When was the clock and barometer unveiled?	1 point
57.	So bet Welsh Ken (anag)?	2 points
58.	What flower of England is the boat?	1 point
59.	What colour is the jacket?	1 point
60.	 What's my name?	1 point
61.	Name the boat? 	2 points
On reaching the Cod and Lobster keep to the left and follow the railings along in to Seaton Garth		
62.	Who made the railings?	2 points
63.	 What does the symbol represent?	1 point
64.	What shouldn't you feed?	1 point
65.	Who did James Cook work as an assistant to in 1745?	3 points
66.	How much did the new sea defences of Staithes Harbour & Cowbar cost?	1 point
67.	Who were the champion motor cycle trial riders of the world 1975 and 1997?	3 points
68.	What do Roland make?	3 points
69.	 Where?	2 points
Double back and go to the left of the public toilet building and through the gap towards the large anchor. Turn left up Church Street and continue to St Helier.		

70.	What island is written on the large anchor?	1 point	
71.	What street is the narrowest in the UK?	2 points	
72.	 Where is this?	2 points	
73.	What was the trade of St Peter?	3 points	
74.	 What does the owner of this house sell?	3 points	
At St Helier go through the alley and turn right. Continue down the path until you reach the narrowest street on the right.			
75.	What creature is on Fisherman's cottage?	2 points	
Turn left up the steps. Continue up High Barrass, then left up Mount Pleasant.			
76.	How many bells ?	1 point	
77.	What cottage has a red rose?	2 points	
78.	What was the name of the sparrow that died in March 1901?	3 points	
79.	Or kiss gnome (anag)?	3 points	
Continue along The Old Stubble and join Staithes Lane.			
80.	What do Sugg make?	3 points	
81.	 House number ?	2 points	
Continue up Staithes Lane until the junction by the car park is reached.			
82.	What number is the trig point?	3 points	
83.	 House number?	2 points	
84.	What is the large cream building behind the war memorial?	1 point	
Total			

If you have enjoyed this treasure hunt, you may like to try our others – visit www.CluesGo.co.uk
 We welcome any feedback – please visit www.CluesGo.co.uk/contact.htm